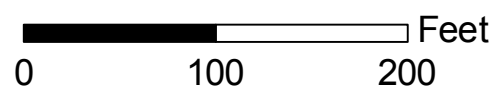


# Welborn Middle School

--- School Property Line



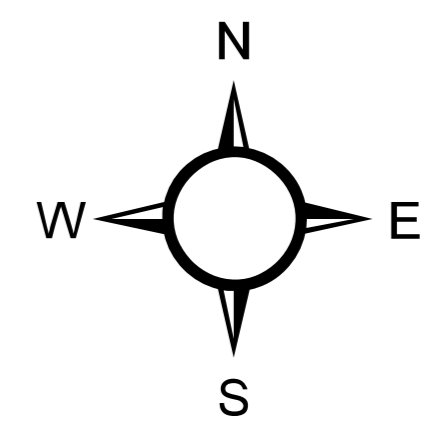
1 inch equals 100.00 feet



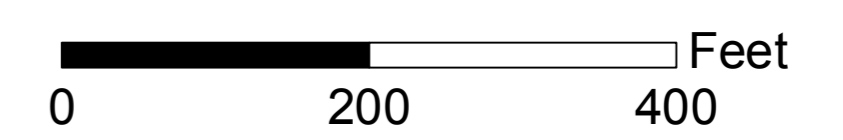
Mapped: 03/06/06  
Source: Piedmont Triad Council of Governments

# Welborn Middle School




High Point, NC












Mapped: 03/06/06  
Source: Piedmont Triad Council of Governments

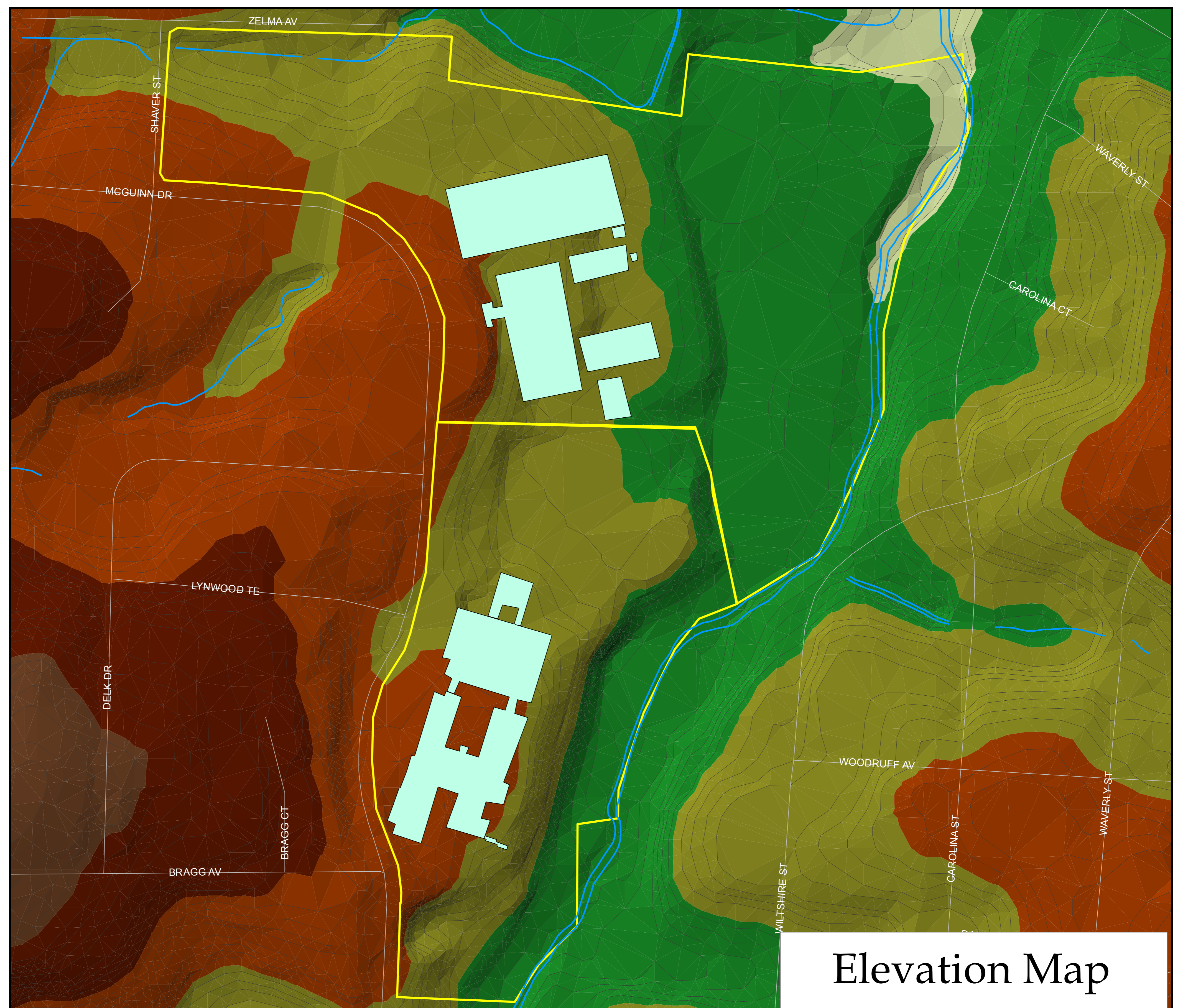


Aerial Photograph

-  School Buildings
-  Streams
-  School Property

Contour Line  
**Elevation (Feet)**

-  796 - 811
-  811 - 826
-  826 - 842
-  842 - 857
-  857 - 872
-  872 - 888
-  888 - 903
-  903 - 918
-  918 - 934



Elevation Map